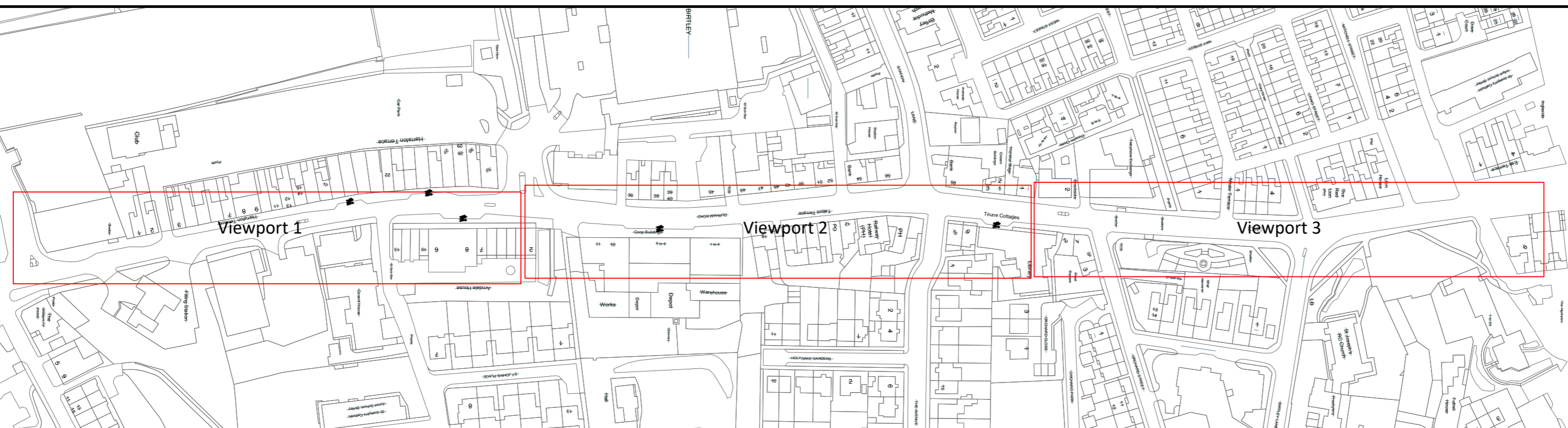
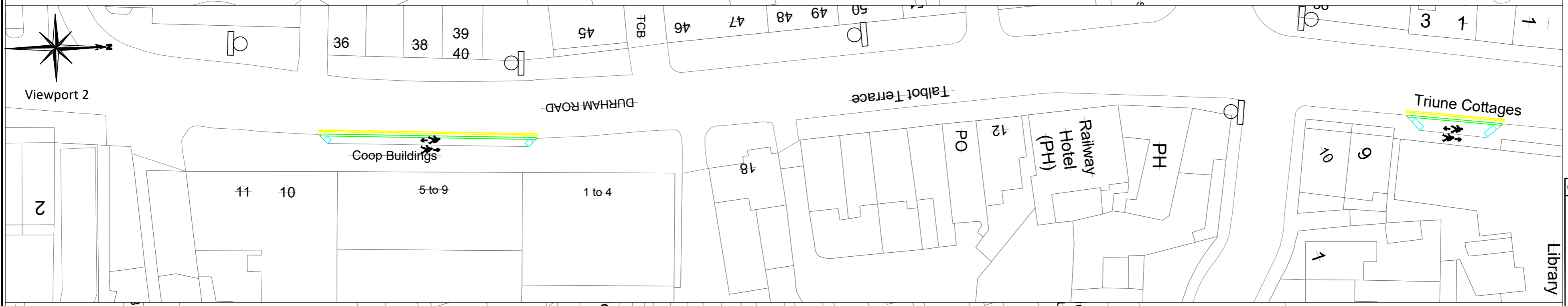
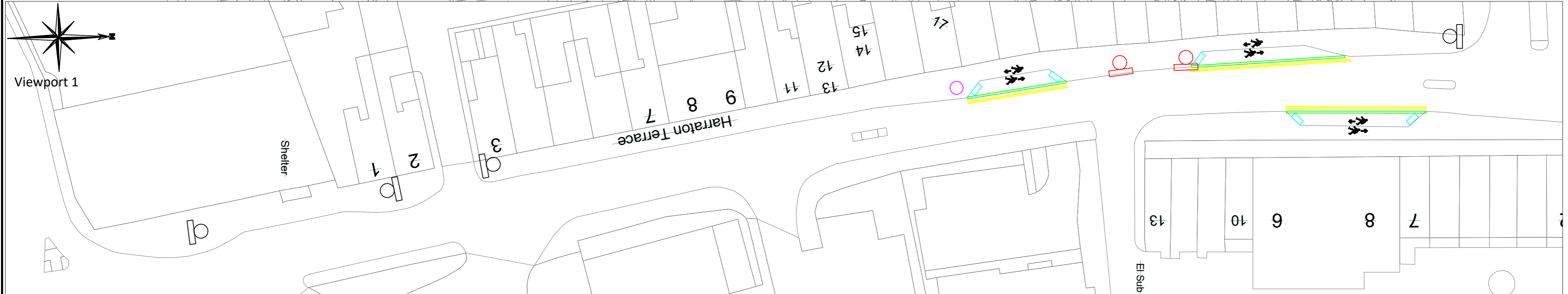


Location Plan  
Scale 1:2000



- Key:
- New signs to be installed on A frames:
  - COVID-19 Stay 2m apart
  - Temporary dropped kerbs
  - Temporary double yellow lining
  - Barrier rail
  - Planters to be removed
  - Signs to be removed
  - Pedestrian movement symbol size 300 to be stenciled on to footway/reallocated footway



**STANDARD  
DETAIL**

DO NOT SCALE FROM DRAWING

Where shown, utilities plant information is indicative only. The accuracy thereof cannot be guaranteed and all information must be verified by the contractor with the statutory undertakers.

This map is reproduced from Ordnance Survey material with the permission of Ordnance Survey on behalf of the Controller of Her Majesty's Stationery Office. © Crown copyright. Unauthorised reproduction infringes Crown copyright and may lead to prosecution or civil proceedings. Gateshead Council (D.S. license No 100019132) 2008

Rev	Date	Amendments	Prepared	Checked	Approved
1	01/06/2020		J Thompson-Heror	N Frier	

**Gateshead Council**  
City Centre  
Regent Street  
Gateshead, NE8 1HH  
Tel: 0191 4333000  
www.gateshead.gov.uk

Highways & Waste  
Trevor Waggett B.Eng (Hons), MCIHT, FIHE  
Engineering Services Manager

CLIENT:-  
Gateshead Council

SCHEME NAME:-  
Covoid 19 Schemes

DRAWING TITLE:-  
Birtley

PREPARED BY:- J Thompson-Heror	DATE:- 01/06/2020
CHECKED BY:- N Frier	SCALES:- 1:500 UNO
APPROVED BY:- N Frier	DRAWING NO:- TS0510-013
	REV:- A2