

- NOTES :-**
1. All setting out to be agreed by Engineer on site.
  2. Temporary Traffic Management to be set out in accordance with Traffic Signs Manual Chapter 8.
  3. Covid 19 Signs to be designed in accordance with Department For Transport Traffic Signs to Support Social Distancing.
  4. Temporary Traffic signs to be set at required X Height for 30mph traffic in accordance with Chapter 8 Traffic Signs Manual 2016
  5. Parking sign to be attached to concrete block using a resin based adhesive.
- KEY**
- SP Sign Post
- M3117 Gateshead Council Street Lighting reference number
- Sign to be placed on A Frame
  - 2.5m x .9 x .71m tall concrete barrier unit weight 1450kg
  - Reallocated Highway space for pedestrian use only
  - Pedestrian movement symbol
  - Pedestrian movement symbol size 300mm to be stenciled onto the footway / reallocated footway

# Construction

DO NOT SCALE FROM DRAWING

Where shown, utilities plant information is indicative only. The accuracy thereof cannot be guaranteed and all information must be verified by the contractor with the statutory undertakers.

This map is reproduced from Ordnance Survey material with the permission of Ordnance Survey on behalf of the Controller of Her Majesty's Stationery Office © Crown copyright. Unauthorised reproduction infringes Crown copyright and may lead to prosecution or civil proceedings. Gateshead Council (O.S. license No 100019132) 2008

Rev	Date	Amendments	Prepared	Checked	Approved
A	10/07/20	Front Street amended to one way system, footway widening to north end of front street removed	AJD	NF	TW
B	17/07/20	Time limited bay created on Church Street, additional cones to create chicane on Front Street	AJD	NF	TW
C	14/08/20	Waterfilled barriers included			

**Gateshead Council** Civic Centre, Regent Street, Gateshead, NE8 1HT, Tel: 0191 4333900, www.gateshead.gov.uk

Highways & Waste  
Trevor Waggett B.Eng (Hons), MCIHT, FIHE  
Engineering Services Manager

CLIENT:-  
**Transport Strategy**

SCHEME NAME:-  
**Reallocation of Highway Space Covid 19**

DRAWING TITLE:-  
**Winlaton Front Street Highway Restrictions**

PREPARED BY:- A.Devlin	AJD	DATE:- 29/05/20
CHECKED BY:- N.Frier	NF	SCALES:- 1:1000
APPROVED BY:- T.Waggett	TW	DRAWING NO:- TS-0510-003

REV C

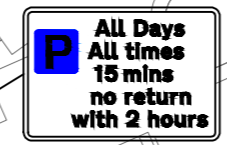


Temporary Kerb Ramps

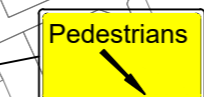
Take up or down and dispose offsite existing pedestrian guardrail make good excavated area to match existing footway surfacing

2.5m x .9 x .71 tall concrete barrier set .5m from edge of carriageway to create a safe pedestrian zone

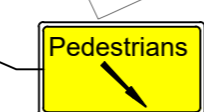
Temporary double yellow lines with No Waiting or Loading kerb ticks



parking bay 6.0m length



Shoulder to shoulder cones



NEW ROAD LAYOUT FOR SOCIAL DISTANCING

Road Ahead Closed

