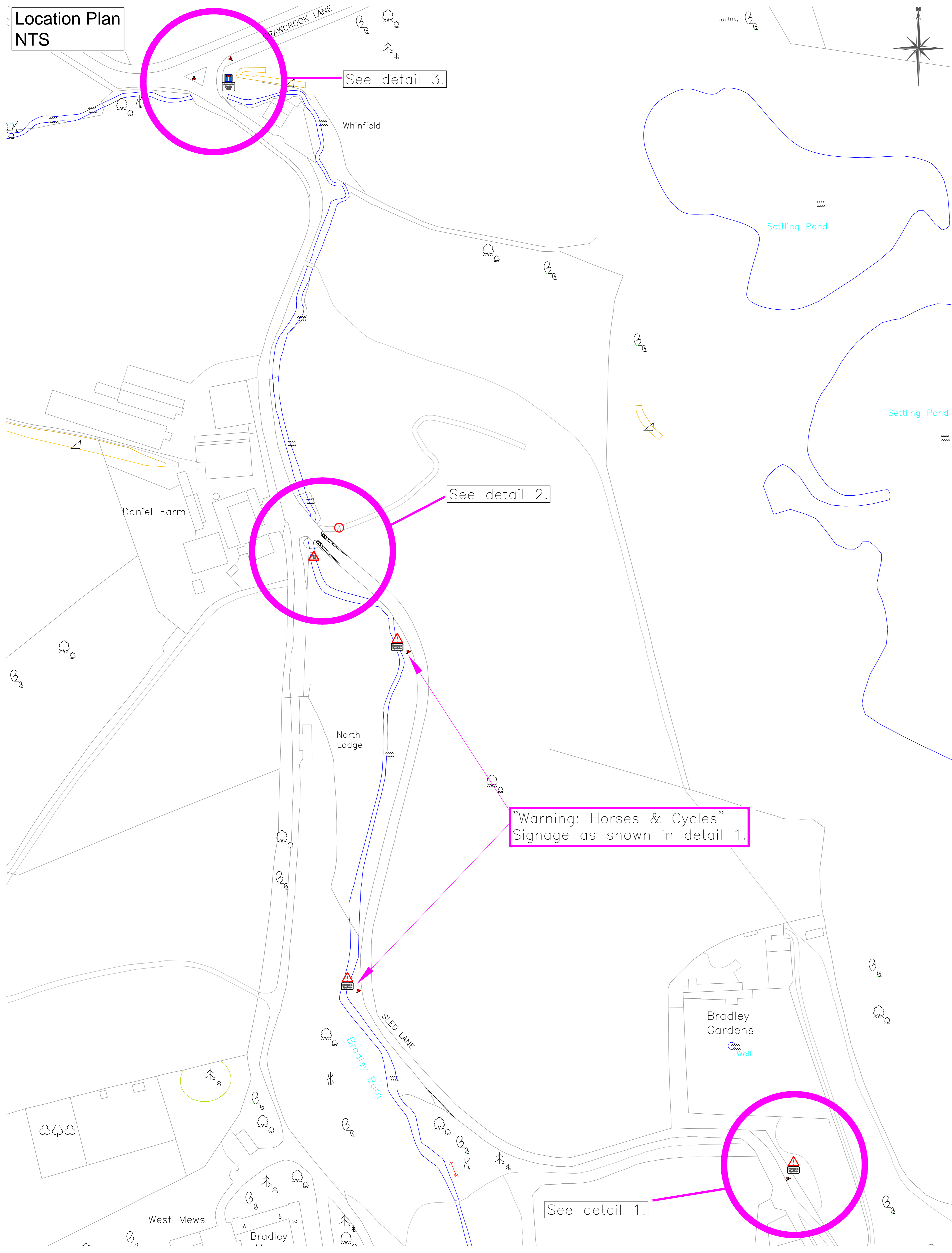


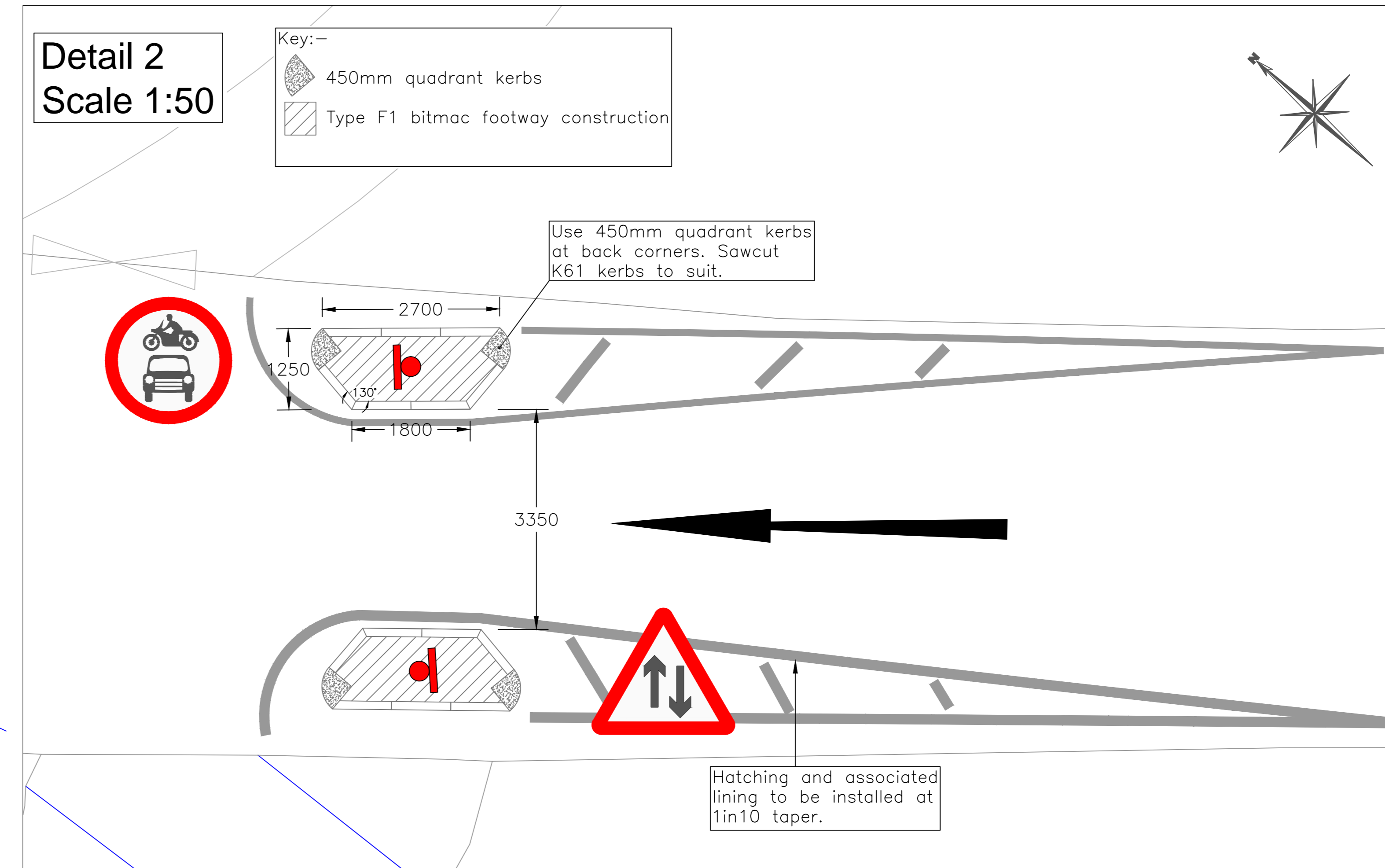
**Location Plan  
NTS**



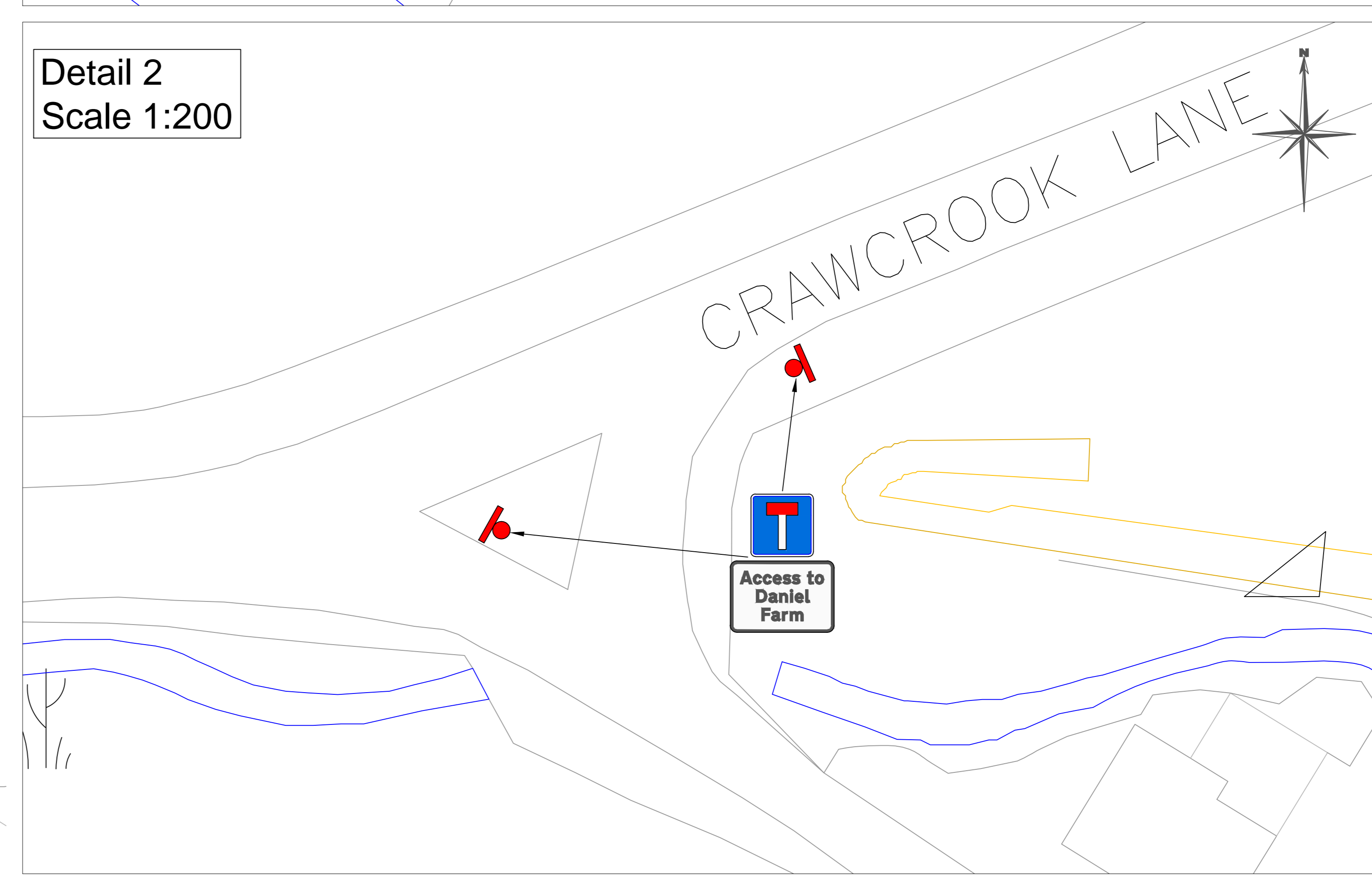
**Detail 1  
Scale 1:200**



**Detail 2  
Scale 1:50**



**Detail 2  
Scale 1:200**



**NOTES :-**

This map is reproduced from Ordnance Survey material with the permission of Ordnance Survey on behalf of the Controller of Her Majesty's Stationery Office. Crown copyright. Unauthorised reproduction infringes Crown copyright and may lead to prosecution or civil proceedings. Gateshead Council (O.S. license No 100019132) 2008

Rev	Date	Amendments	Prepared	Checked	Approved

Civic Centre  
Ryton Street  
Gateshead, NE8 1HT  
Tel: 0191 4339000  
Fax: 0191 4775555  
www.gateshead.gov.uk

Development and Enterprise  
Nicolas Clennett B.Sc., D.M.S., M.B.A., C.M.I.L.T., M.C.I.H.T.  
Head of Transport and Highways

CLIENT:-  
Ryton to Northumberland Link

SCHEME NAME:-  
Ryton to Northumberland Link

DRAWING TITLE:-  
Sled Lane  
One Way System

PREPARED BY:- J Thompson	DATE:- 19-07-2011
CHECKED BY:- N Frier	SCALE:- Various
APPROVED BY:- I Gibson	DRAWING NO.:- E/034/2/232b
	REV:- 