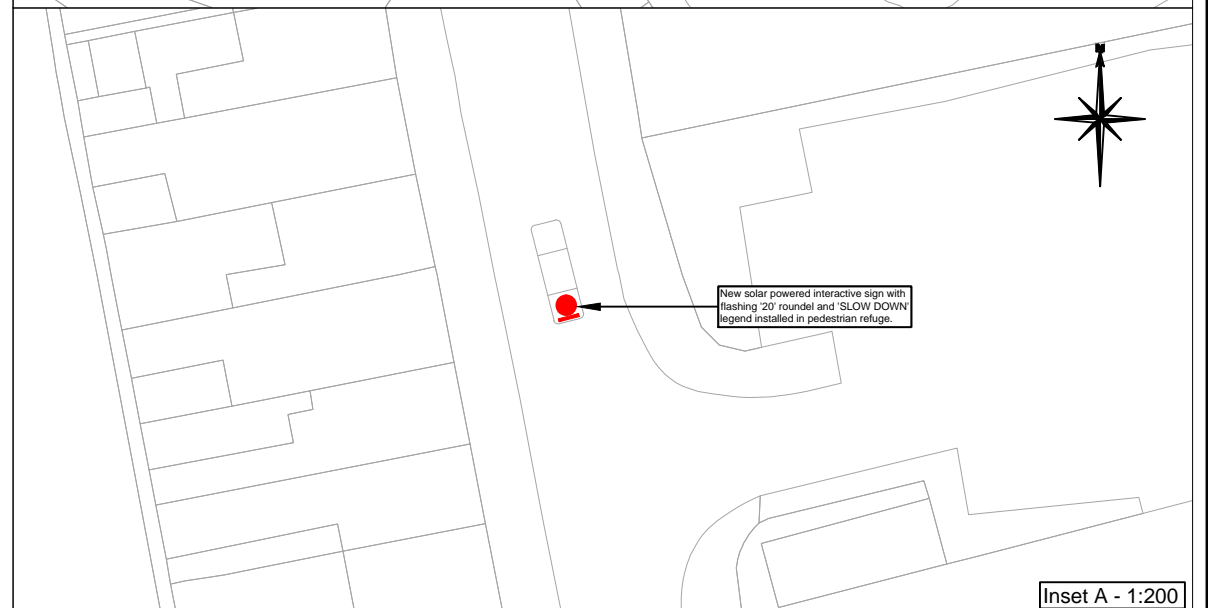
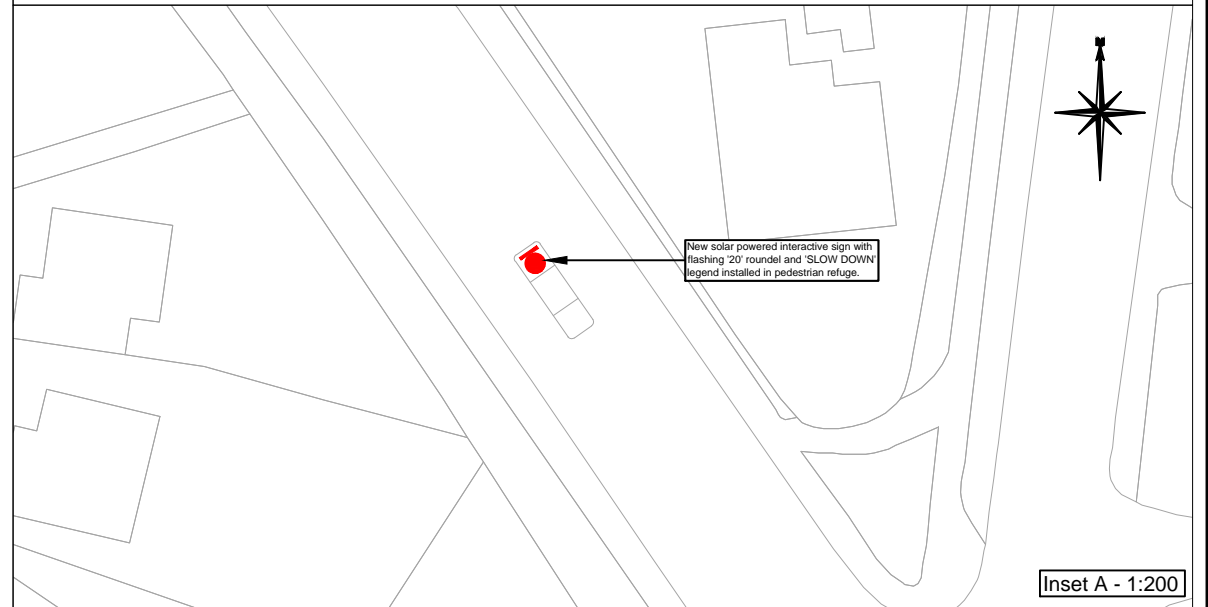
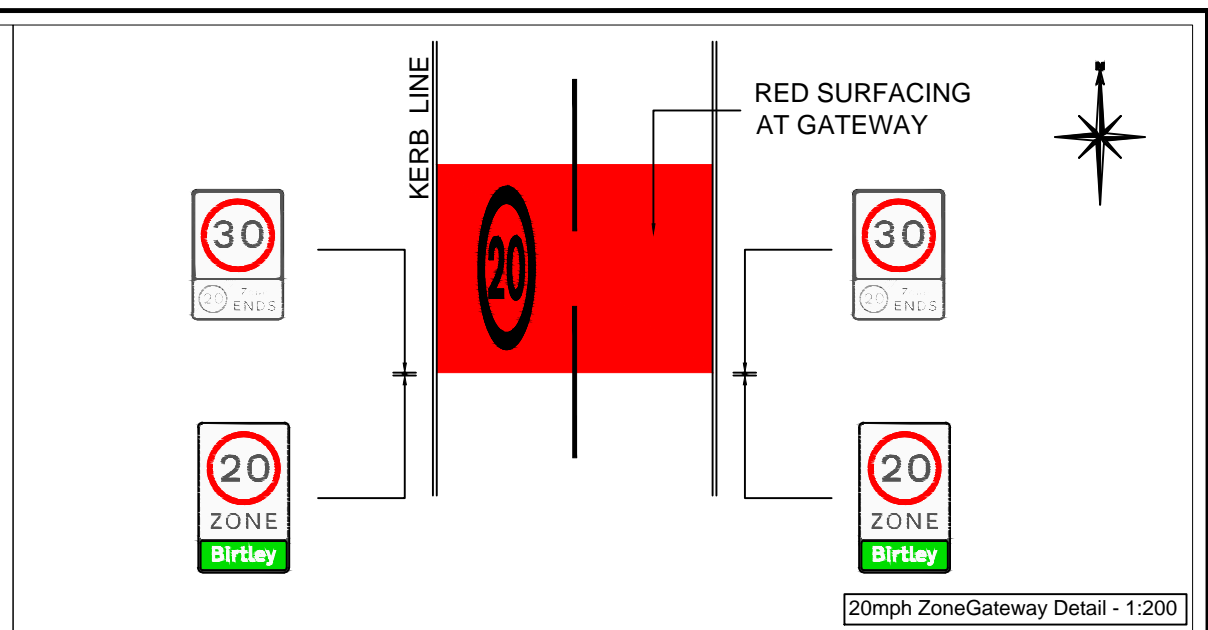


**Legend**

- 20mph Zone extents
- 20mph Zone gateway
- Ward boundary

Scheme Extents - N.T.S.



This map is reproduced from Ordnance Survey material with the permission of Ordnance Survey on behalf of the Controller of Her Majesty's Stationery Office © Crown copyright. Unauthorised reproduction infringes Crown copyright and may lead to prosecution or civil proceedings. O.S. License number 100019132

Civic Centre  
Regent Street  
Gateshead, NE8 1HH  
Tel. 0191 4333000  
Fax. 0191 4775855  
www.gateshead.gov.uk

**Development and Enterprise**  
Nicolas Clennett B.Sc., D.M.S., M.B.A., C.M.I.L.T., M.C.I.H.T.  
Head of Transport Strategy

CLIENT: **Transport Strategy**

SCHEME NAME: **Birtley 20mph Zone**

DRAWING TITLE: **Consultation Drawing**

PREPARED BY:- N. Hole	DATE:- 09/12/2011	REV --
CHECKED BY:- T. Waggett	SCALES:- N.T.S.	
APPROVED BY:- S. Richards	DRAWING NO:- TS-0077-003	